


Source: NRCS Soil Survey

All fields

132 ac

SOIL CODE	SOIL DESCRIPTION	ACRES	PERCENTAGE OF FIELD	SOIL CLASS	NCCPI
■ PmA	Pewamo silty clay loam, 0 to 1 percent slopes	60.28	45.6%	2	75.6
■ Ble1A1	Blount silt loam, end moraine, 0 to 2 percent slopes	49.25	37.3%	2	54.2
■ Blg1A1	Blount silt loam, ground moraine, 0 to 2 percent slopes	12.45	9.4%	2	54.3
■ Blg1B1	Blount silt loam, ground moraine, 2 to 4 percent slopes	8.25	6.2%	2	50.8
■ Ble1B1	Blount silt loam, end moraine, 2 to 4 percent slopes	1.94	1.5%	2	50.7
132.16					63.7

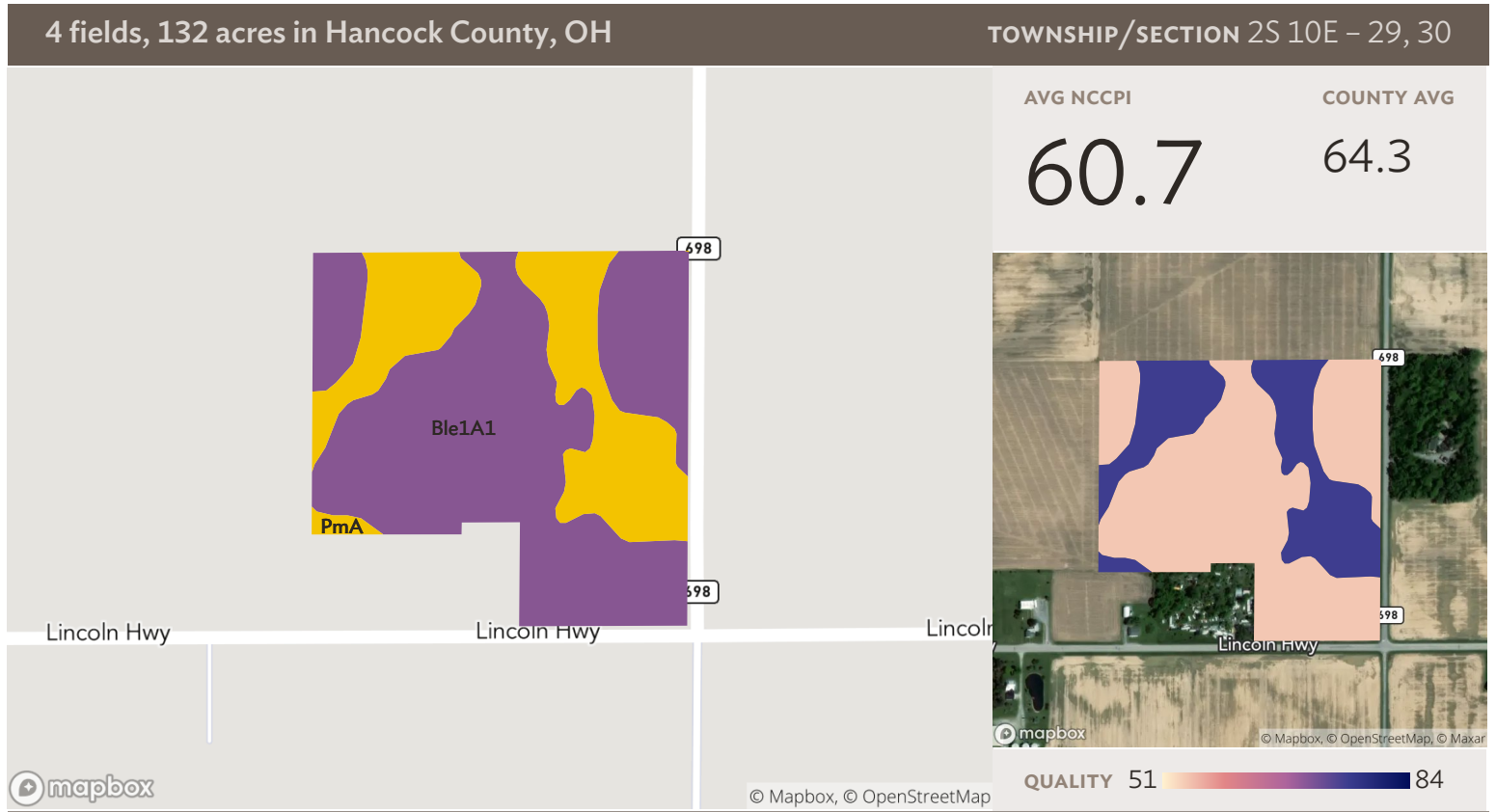


Source: NRCS Soil Survey

Field 1

40 ac

SOIL CODE	SOIL DESCRIPTION	ACRES	PERCENTAGE OF FIELD	SOIL CLASS	NCCPI
■ PmA	Pewamo silty clay loam, 0 to 1 percent slopes	19.56	49.5%	2	75.6
■ Ble1A1	Blount silt loam, end moraine, 0 to 2 percent slopes	14.22	36.0%	2	54.2
■ Blg1A1	Blount silt loam, ground moraine, 0 to 2 percent slopes	3.80	9.6%	2	54.3
■ Ble1B1	Blount silt loam, end moraine, 2 to 4 percent slopes	1.94	4.9%	2	50.7
39.51					64.6

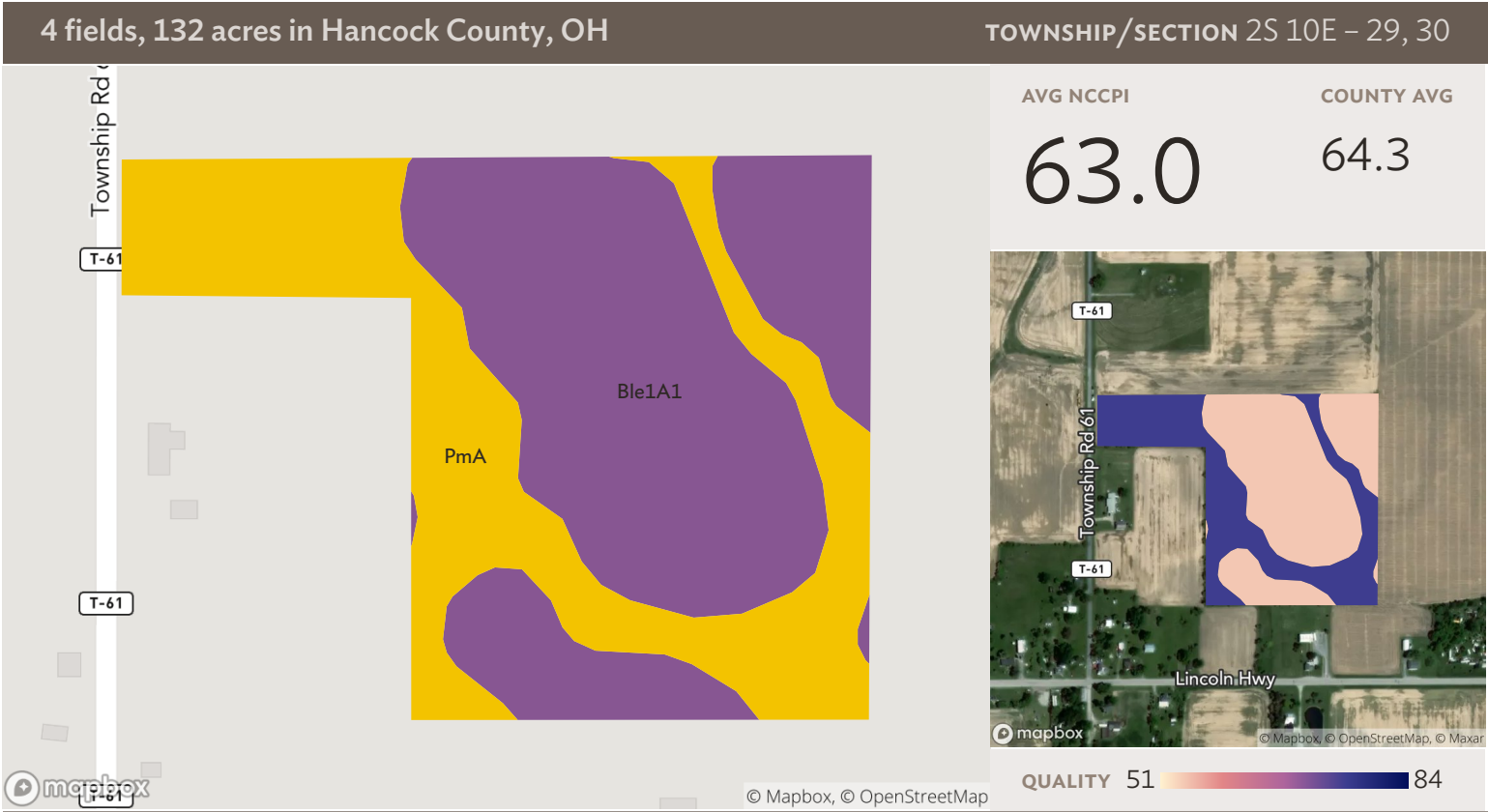


Source: NRCS Soil Survey

Field 2

33 ac

SOIL CODE	SOIL DESCRIPTION	ACRES	PERCENTAGE OF FIELD	SOIL CLASS	NCCPI
■ Ble1A1	Blount silt loam, end moraine, 0 to 2 percent slopes	23.02	69.4%	2	54.2
■ PmA	Pewamo silty clay loam, 0 to 1 percent slopes	10.15	30.6%	2	75.6
33.17					60.7

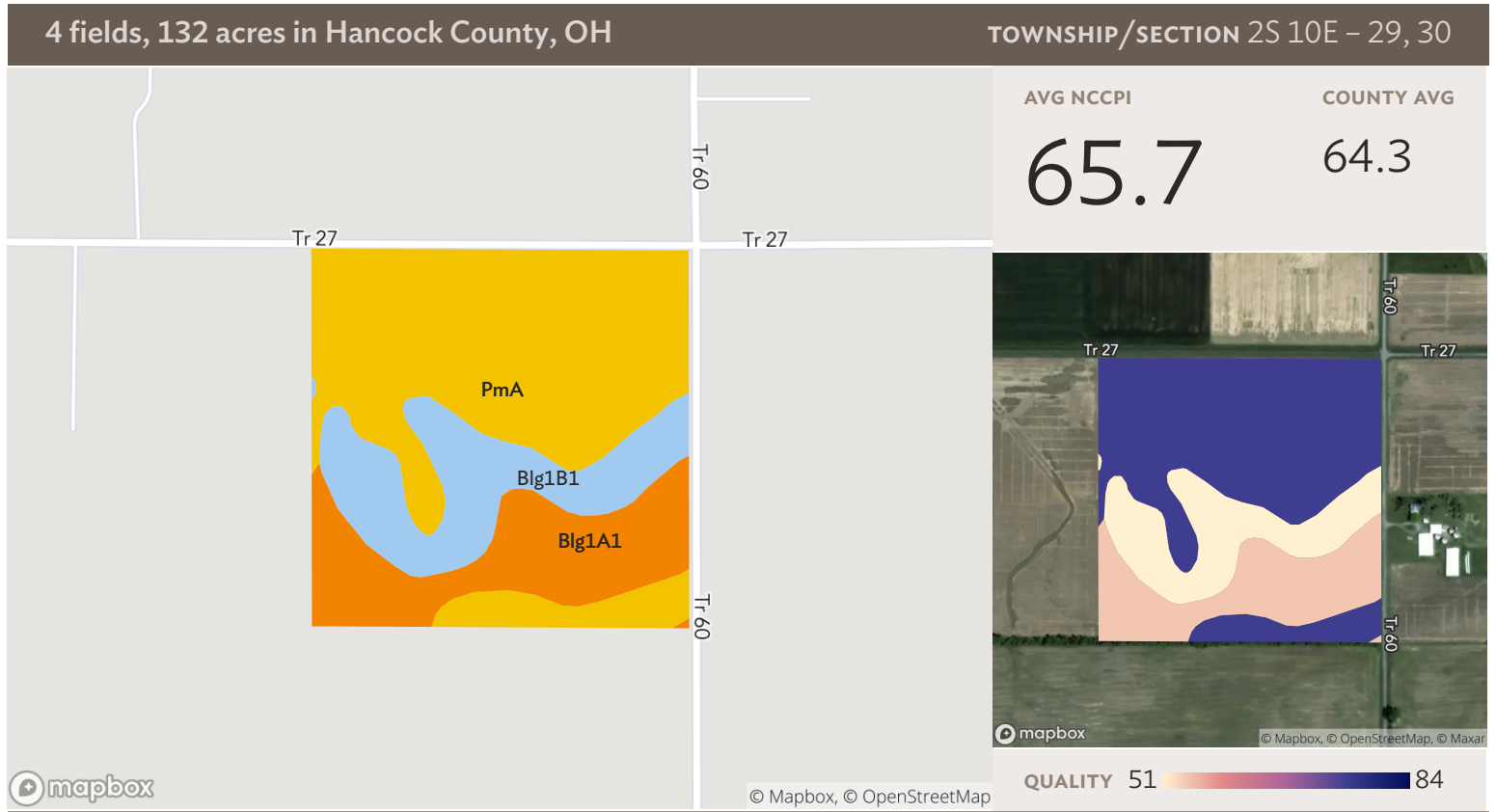


Field 3

Source: NRCS Soil Survey

20 ac

SOIL CODE	SOIL DESCRIPTION	ACRES	PERCENTAGE OF FIELD	SOIL CLASS	NCCPI
■ Ble1A1	Blount silt loam, end moraine, 0 to 2 percent slopes	12.00	58.9%	2	54.2
■ PmA	Pewamo silty clay loam, 0 to 1 percent slopes	8.38	41.1%	2	75.6
					63.0



Field 4

39 ac

SOIL CODE	SOIL DESCRIPTION	ACRES	PERCENTAGE OF FIELD	SOIL CLASS	NCCPI
■ PmA	Pewamo silty clay loam, 0 to 1 percent slopes	22.18	56.8%	2	75.6
■ Blg1A1	Blount silt loam, ground moraine, 0 to 2 percent slopes	8.66	22.1%	2	54.3
■ Blg1B1	Blount silt loam, ground moraine, 2 to 4 percent slopes	8.25	21.1%	2	50.8
39.09					65.7