

Farm 11993



Tract 3334

2021 Program Year




Map Created September 16, 2020

Hancock County
Farm Service Agency
7868 County Rd 140-Suite C
Findlay, OH 45840-1898
419-422-5438 (p)
855-835-5410 (f)

Common Land Unit

-  Non-Cropland
-  Cropland
-  CRP
-  Tract Boundary

Wetland Determination Identifiers

-  Restricted Use
-  Limited Restrictions
-  Exempt from Conservation Compliance Provisions

All of the following are true unless otherwise indicated:

All Crops=NI
All Crops=GR
Corn=YEL
Soybeans=COM
Wheat=SRW



Tract Cropland Total: 87.33 acres

United States Department of Agriculture (USDA) Farm Service Agency (FSA) maps are for FSA Program administration only. This map does not represent a legal survey or reflect actual ownership; rather it depicts the information provided directly from the producer and/or National Agricultural Imagery Program (NAIP) imagery. The producer accepts the data 'as is' and assumes all risks associated with its use. USDA-FSA assumes no responsibility for actual or consequential damage incurred as a result of any user's reliance on this data outside FSA Programs. Wetland identifiers do not represent the size, shape, or specific determination of the area. Refer to your original determination CPA-026 and attached maps for exact boundaries and determinations or contact USDA Natural Resources Conservation Service (NRCS).





2021 Program Year

Map Created June 16, 2021

Hancock County
 Farm Service Agency
 7868 County Rd 140 Suite C
 Findlay, OH 45840-1898
 419-422-5438 (p)
 855-835-5410 (f)




Common Land Unit

 CLU Boundary

Conservation Reserve Program

 CRP

Wetland Determination Identifiers

-  Restricted Use
-  Limited Restrictions
-  Exempt from Conservation Compliance Provisions

All of the following are true unless otherwise indicated:

All Crops=NI
 All Crops=GR
 Corn=YEL
 Soybeans=COM
 Wheat=SRW

