

23.8 ± Acres

Liberty Twp. Putnam County



Total Acres: Apx 23.8
Tillable Acres: Apx 23.2
Waste/ROW: Apx 0.6

Soil Types: Del Rey, Toledo, Rawson,
Hoytville & Haskins

Annual Taxes: \$609.72
Parcel Number: 18-0140400000

**Apx 23.8 acres in Section 22, Liberty Township,
Putnam County with frontage on Rd 9-D west of
Leipsic, 2021 farming rights available**



Devin Dye

419-303-5891
devindye@gmail.com

Dye Real Estate & Land Company
3021 Harding Hwy. Suite E
Lima, OH 45804
www.dyerealestate.com



23.8 ± Acres

Liberty Twp. Putnam County

Aerial Map



Ass Value © 2020 Grubler, Inc. All Rights Reserved.

Use of this report is subject to Grubler's Terms of Service. All information is provided without any express or implied warranties of any kind.

Land prices are estimates of valuation and not certified appraised values.

Worksheet 1 of 1

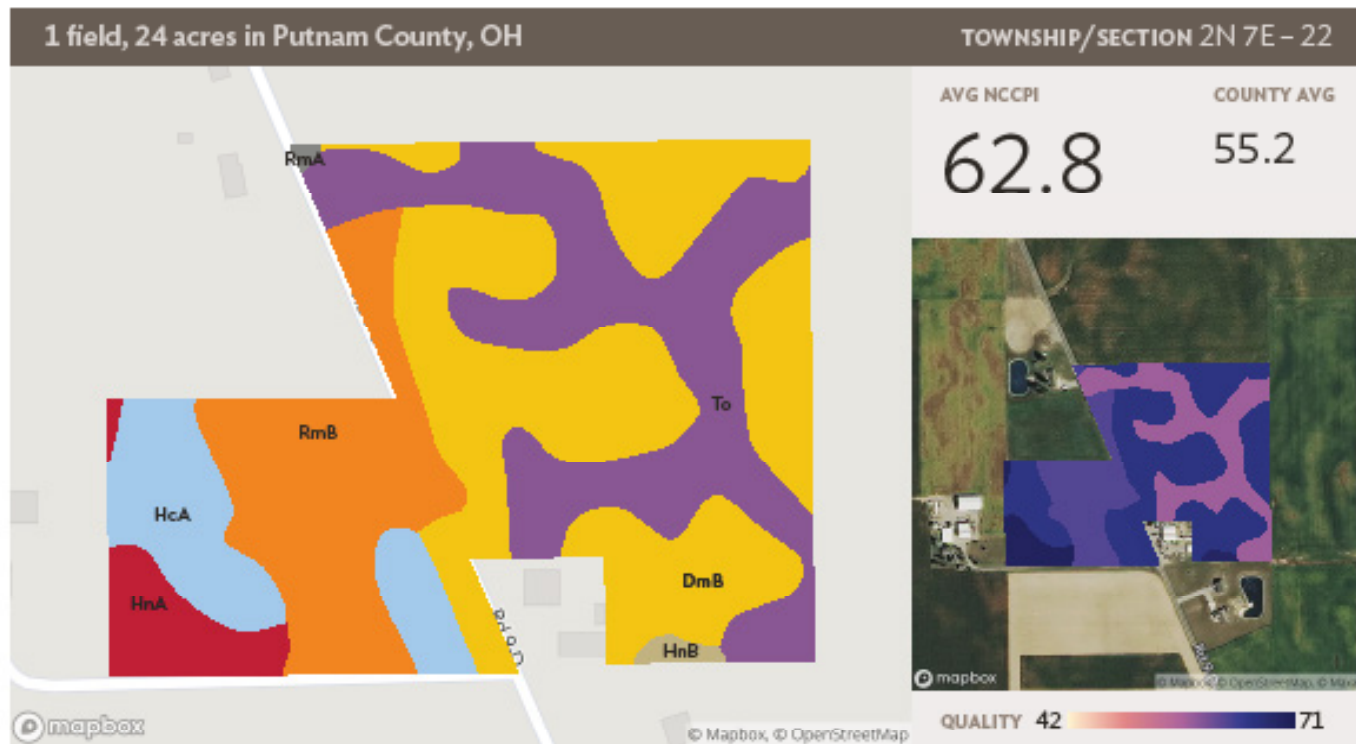
23.8 ± Acres

Liberty Twp. Putnam County

Soil Map



Fields | Soil Survey November 6, 2020



Source: NRCS Soil Survey

All fields


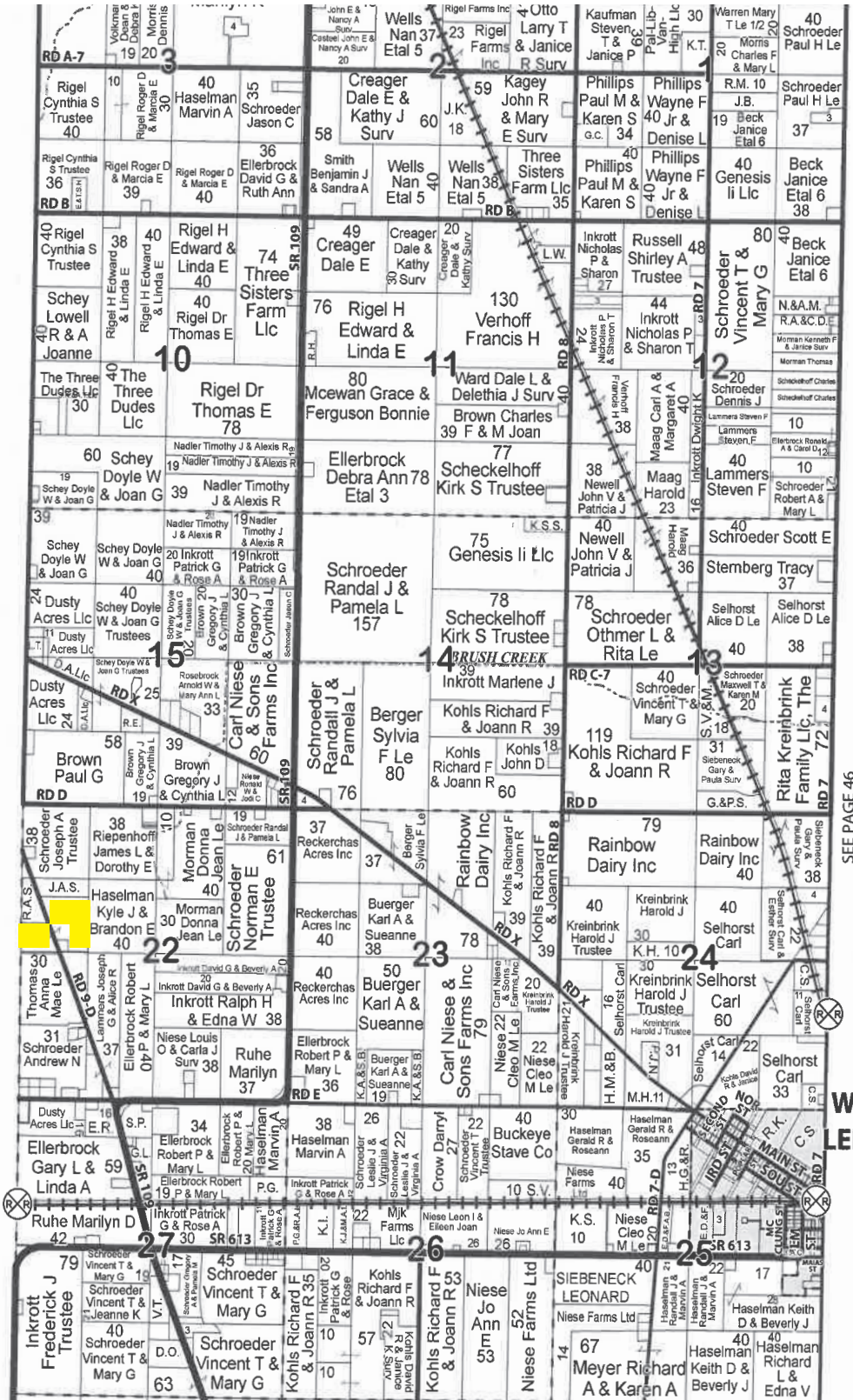
24 ac

SOIL CODE	SOIL DESCRIPTION	ACRES	PERCENTAGE OF FIELD	SOIL CLASS	NCCPI
DmB	Del Rey-Fulton silt loams, 1 to 6 percent slopes	8.99	37.3%	3	65.5
To	Toledo silty clay loam	6.79	28.2%	3	57.4
RmB	Rawson loam, 2 to 6 percent slopes	4.43	18.4%	2	62.2
HcA	Hoytville silty clay loam, 0 to 1 percent slopes	2.59	10.7%	2	65.3
HnA	Haskins loam, 0 to 2 percent slopes	1.13	4.7%	2	69.7
HnB	Haskins loam, 2 to 6 percent slopes	0.13	0.5%	2	68.9
RmA	Rawson loam, 0 to 2 percent slopes	0.04	0.1%	1	62.9
		24.09			62.8

23.8 ± Acres

Liberty Twp. Putnam County

Plat Map



SEE PAGE 46

WEST LEIPSIC

