

Boundary

|  Boundary 80.54 ac

SOIL CODE	SOIL DESCRIPTION	ACRES	%	CPI	NCCPI	CAP
Me	Mermill loam	38.67	48.02	0	65	2w
HoA	Hoytville clay loam, 0 to 1 percent slopes	20.6	25.58	83	64	2w
Mh	Millgrove loam	18.49	22.96	0	72	2w
HkA	Haskins fine sandy loam, 0 to 2 percent slopes	2.78	3.45	0	58	2w
TOTALS		80.54(*)	100%	21.23	66.12	2.0









(\*) Total acres may differ in the second decimal compared to the sum of each acreage soil. This is due to a round error because we only show the acres of each soil with two decimal.

### Capability Legend

Increased Limitations and Hazards

Decreased Adaptability and Freedom of Choice Users

Land, Capability

								
	1	2	3	4	5	6	7	8
'Wild Life'	•	•	•	•	•	•	•	•
Forestry	•	•	•	•	•	•	•	
Limited	•	•	•	•	•	•	•	
Moderate	•	•	•	•	•	•		
Intense	•	•	•	•	•			
Limited	•	•	•	•				
Moderate	•	•	•					
Intense	•	•						
Very Intense	•							

### Grazing Cultivation

(c) climatic limitations (e) susceptibility to erosion

(s) soil limitations within the rooting zone (w) excess of water