

OHIO
PAULDING
Form: FSA-156EZ



United States Department of Agriculture
Farm Service Agency

FARM : 8703
Prepared : 3/3/25 3:31 PM CST
Crop Year : 2025

See Page 2 for non-discriminatory Statements.

Abbreviated 156 Farm Record

Operator Name : _____
CRP Contract Number(s) : None
Recon ID : 39-125-2024-73
Transferred From : None
ARCPLC G/IF Eligibility : Eligible

Farm Land Data

Farmland	Cropland	DCP Cropland	WBP	EWP	WRP	GRP	Sugarcane	Farm Status	Number Of Tracts
60.68	60.68	60.68	0.00	0.00	0.00	0.00	0.0	Active	1
State Conservation	Other Conservation	Effective DCP Cropland	Double Cropped		CRP	MPL	DCP Ag.Rel. Activity	SOD	
0.00	0.00	60.68	0.00		0.00	0.00	0.00	0.00	

Crop Election Choice

ARC Individual	ARC County	Price Loss Coverage
None	WHEAT, CORN, SOYBN	None

DCP Crop Data

Crop Name	Base Acres	CCC-505 CRP Reduction Acres	PLC Yield	HIP
Wheat	15.20	0.00	60	
Corn	22.80	0.00	133	
Soybeans	22.60	0.00	37	
TOTAL	60.60	0.00		

NOTES

Tract Number : 8511
Description : VAN WERT CO UNION SEC 3/10
FSA Physical Location : OHIO/VAN WERT
ANSI Physical Location : OHIO/VAN WERT
BIA Unit Range Number :
HEL Status : NHEL: No agricultural commodity planted on undetermined fields
Wetland Status : None
WL Violations : None
Owners : _____
Other Producers : None
Recon ID : 39-125-2011-114

Tract Land Data

Farm Land	Cropland	DCP Cropland	WBP	EWP	WRP	GRP	Sugarcane
60.68	60.68	60.68	0.00	0.00	0.00	0.00	0.0

OHIO
PAULDING
Form: FSA-156EZ



United States Department of Agriculture
Farm Service Agency

FARM : 8703
Prepared : 3/3/25 3:31 PM CST
Crop Year : 2025

Abbreviated 156 Farm Record

Tract 8511 Continued ...

State Conservation	Other Conservation	Effective DCP Cropland	Double Cropped	CRP	MPL	DCP Ag. Rel Activity	SOD
0.00	0.00	60.68	0.00	0.00	0.00	0.00	0.00

DCP Crop Data

Crop Name	Base Acres	CCC-505 CRP Reduction Acres	PLC Yield
Wheat	15.20	0.00	60
Corn	22.80	0.00	133
Soybeans	22.60	0.00	37
TOTAL	60.60	0.00	

NOTES

--

In accordance with Federal civil rights law and U.S. Department of Agriculture (USDA) civil rights regulations and policies, the USDA, its Agencies, offices, and employees, and institutions participating in or administering USDA programs are prohibited from discriminating based on race, color, national origin, religion, sex, gender identity (including gender expression), sexual orientation, disability, age, marital status, family/parental status, income derived from a public assistance program, political beliefs, or reprisal or retaliation for prior civil rights activity, in any program or activity conducted or funded by USDA (not all bases apply to all programs). Remedies and complaint filing deadlines vary by program or incident.

Persons with disabilities who require alternative means of communication for program information (e.g., Braille, large print, audiotape, American Sign Language, etc.) should contact the responsible Agency or USDA's TARGET Center at (202) 720-2600 (voice and TTY) or contact USDA through the Federal Relay Service at (800) 877-8339. Additionally, program information may be made available in languages other than English.

To file a program discrimination complaint, complete the USDA Program Discrimination Complaint Form, AD-3027, found online at http://www.ascr.usda.gov/complaint_filing_cust.html and at any USDA office or write a letter addressed to USDA and provide in the letter all of the information requested in the form. To request a copy of the complaint form, call (866) 632-9992. Submit your completed form or letter to USDA by: (1) mail: U.S. Department of Agriculture Office of the Assistant Secretary for Civil Rights 1400 Independence Avenue, SW Washington, D.C. 20250-9410; (2) fax: (202) 690-7442; or (3) e-mail: program.intake@usda.gov. USDA is an equal opportunity provider, employer, and lender.

Farm 8703

Tract 8511




Map Created March 03, 2025

Paulding County FSA Office
260 A Dooley Drive
Paulding, OH 45879
Phone: (419)399-3841
Fax: (855)841-6796

Common Land Unit

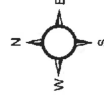
-  CLU Boundary
-  Conservation Reserve Program

Wetland Determination Identifiers

-  Restricted Use
-  Limited Restrictions
-  Exempt from Conservation Compliance Provisions

All of the following are true unless otherwise indicated:

All Crops=NI
All Crops=GR
Corn=YEL
Soybeans=COM
Wheat=SRW



United States Department of Agriculture (USDA) Farm Service Agency (FSA) maps are for FSA Program administration only. This map does not represent a legal survey or reflect actual ownership; rather it depicts the information provided directly from the producer and/or National Agricultural Imagery Program (NAIP) imagery. The producer accepts the data 'as is' and assumes all risks associated with its use. USDA-FSA assumes no responsibility for actual or consequential damage incurred as a result of any user's reliance on this data outside FSA Programs. Wetland identifiers do not represent the size, shape, or specific determination of the area. Refer to your original determination (CPA-026 and attached maps) for exact